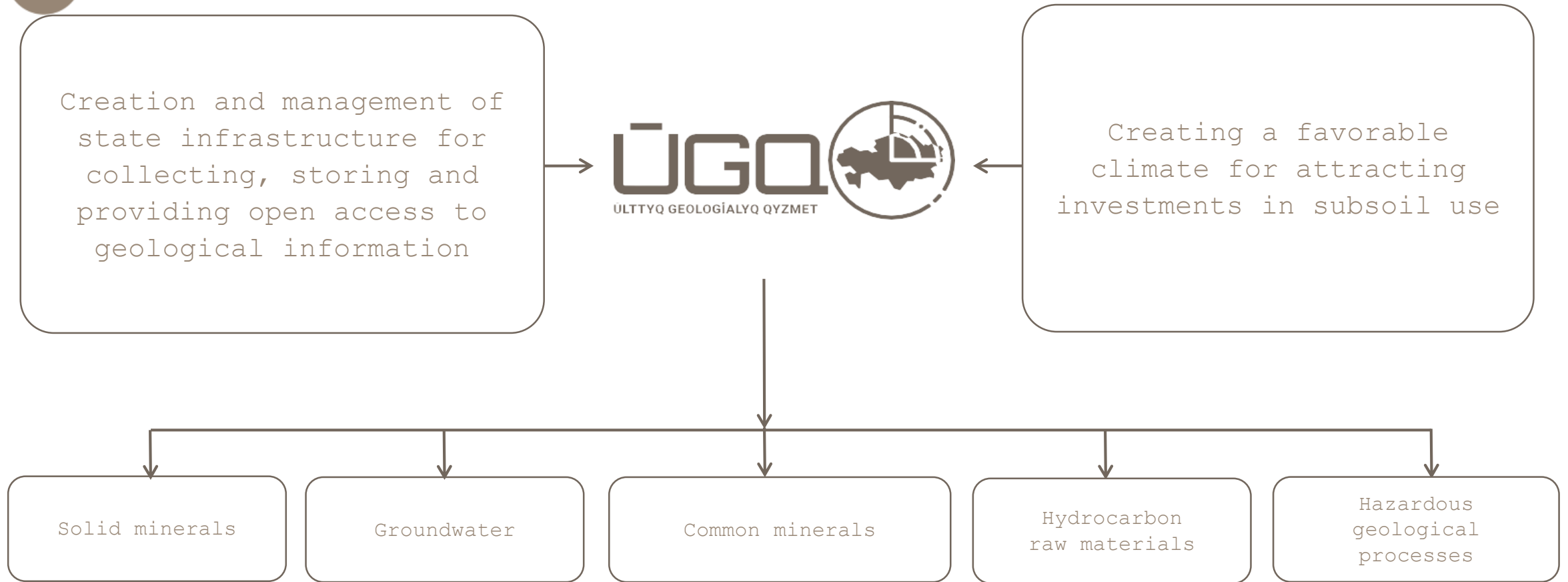




UGQ AND CRITICAL RAW
MATERIALS DEVELOPMENT
IN THE REPUBLIC OF KAZAKHSTAN

ASTANA
2024



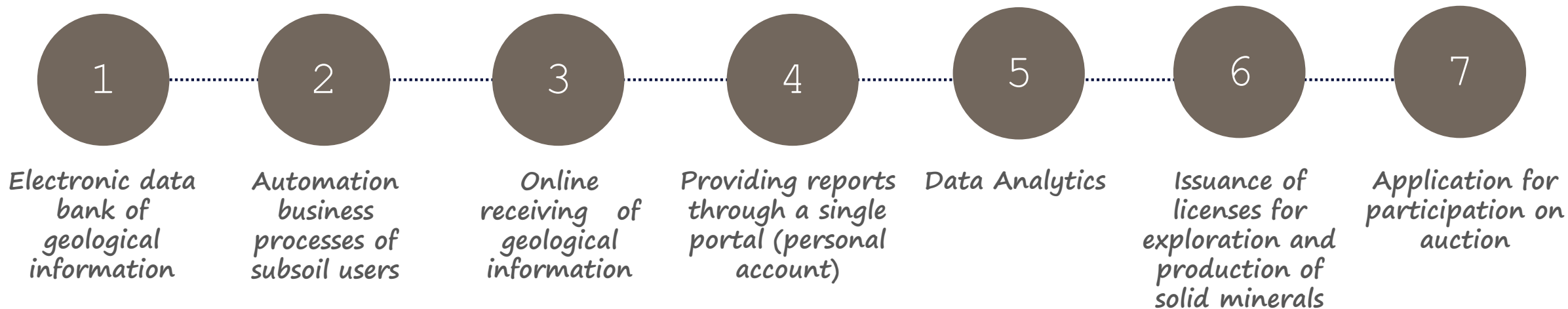
Providing comprehensive service support to investors through open access to geological information, operation of a data bank of mineral resources, generalization, systematization and analysis of geological information together with scientific institutions of the Republic of Kazakhstan in the field of geology



DIGITAL PLATFORM FOR SUBSOIL USERS MINERALS.GOV.KZ

with the principle of a single window for investors in subsoil use

PROVIDING





HOLDING AN AUCTION – 2024

23

DEPOSITS

**GOLD, QUARTZITE, COAL, TITANIUM,
ZIRCONIUM, COPPER, MOLYBDENUM,
MANGANESE, IRON, POLYMETALS,
AND CHRYSOPRASE**



AUCTION

APPLICATION



website
MINERALS.GOV.KZ



AUCTION
on website
E.QAZYNA



**RECEIVING
LICENSE**



TOTAL AREA OF
REPUBLIC OF
KAZAKHSTAN

2 725

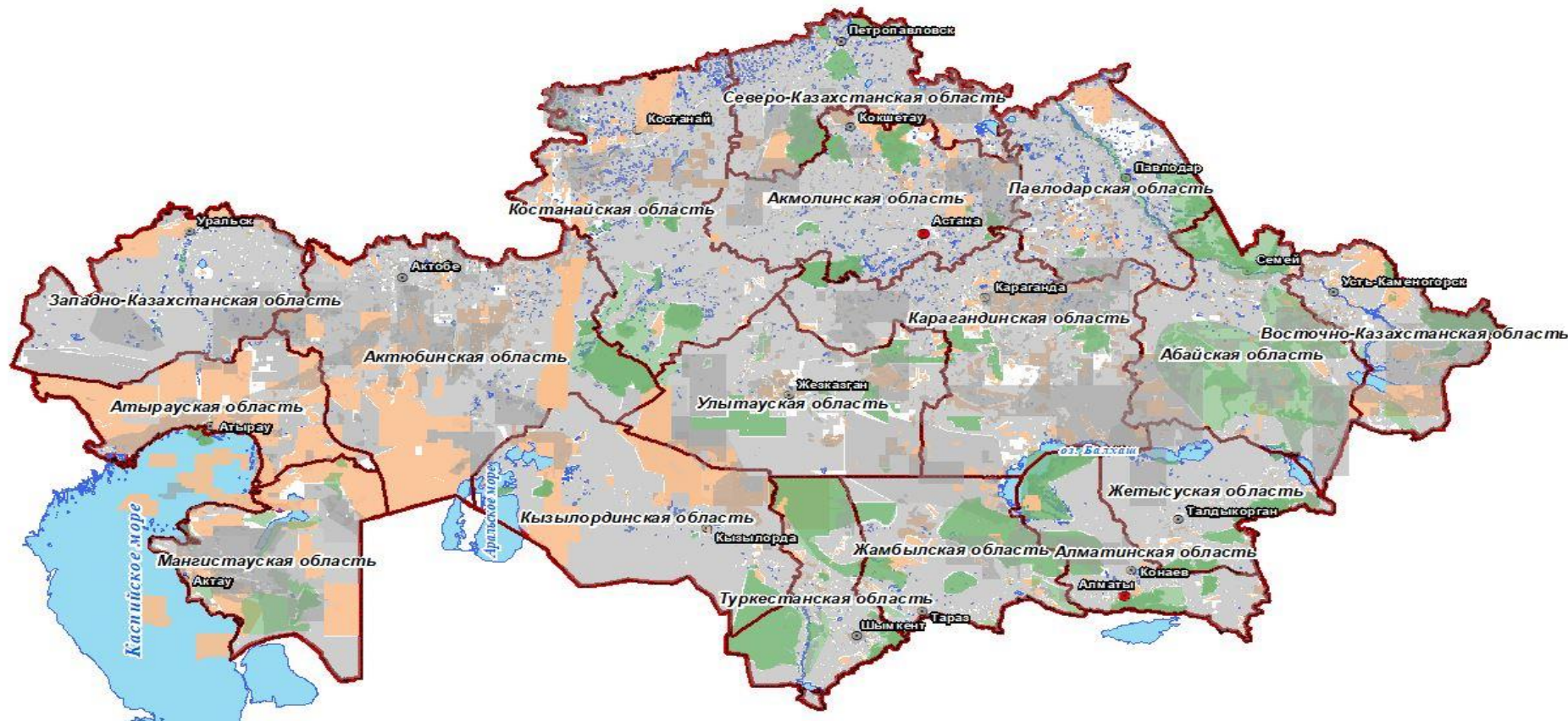
thousand km²



OPEN

100%

territory available for subsoil use



SSFP

- solid minerals exploration
- on exploration solid minerals and common minerals
- exploration and extraction hydrocarbon
- SGSS (search and evaluation)

1983,5
thous. km²

72,7%

368,4
thous. km²

13,6%

Operating subsoil
use facilities

SPNT

National parks,
State nature
reserves, natural
monuments and
others.

295,4
thous. km²

10,9%

OTHER LANDS

- Water Fund
- Major Cities
- Cemeteries and burial grounds
- Other

77,7
thous. km²

2,8%